







LAND USE BYLAW AMENDMENT
Erin Ridge North (Part of Phase 2)

- | | |
|--|---|
|  to R1 (Low Density Residential) |  to R3A (Medium Density Residential) |
|  to RX (Residential District) |  to P (Public Park) |
|  to RXL (Residential Lane District) |  to UR (Urban Reserve) |