








**LAND USE BYLAW AMENDMENT
Erin Ridge North (Part of Phase 2)**

- | | |
|--|--|
|  R1 to RX (Residential District) |  UR to RX (Residential District) |
|  P to RX (Residential District) |  UR to R3A (Medium Density Residential) |
|  P to R4 (High Density Residential) |  UR to R4 (High Density Residential) |
|  UR to P (Public Park) | |