




Mission


 City of St. Albert Boundary

 Stormwater Management Facility

Land Use Districts


 R1 - Low Density Residential


 R3 - Medium Density Residential

 R3A - Medium Density Residential


 C2 - General Commercial

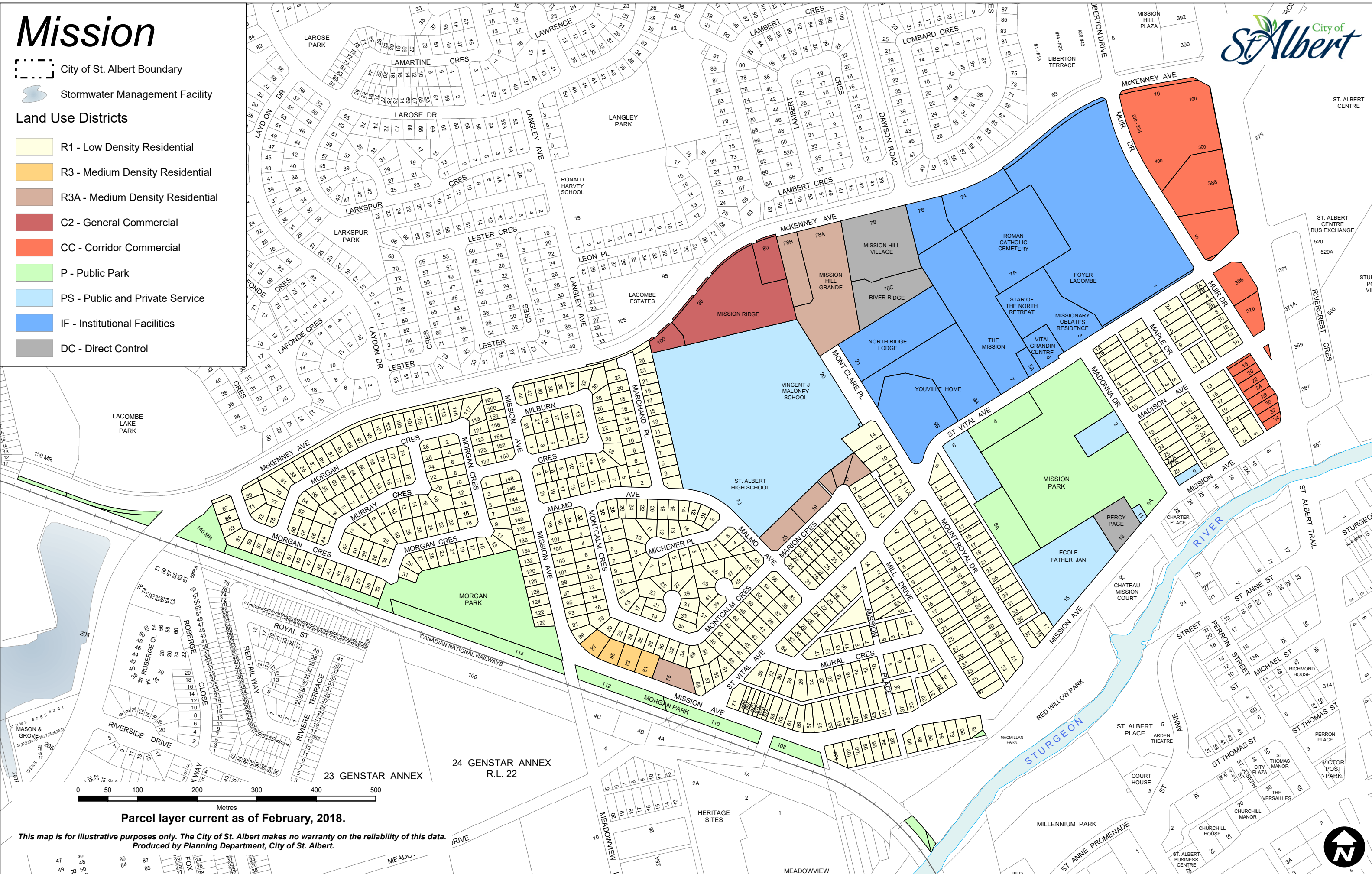
 CC - Corridor Commercial

 P - Public Park

 PS - Public and Private Service

 IF - Institutional Facilities

 DC - Direct Control



Parcel layer current as of February, 2018.

This map is for illustrative purposes only. The City of St. Albert makes no warranty on the reliability of this data.
Produced by Planning Department, City of St. Albert.